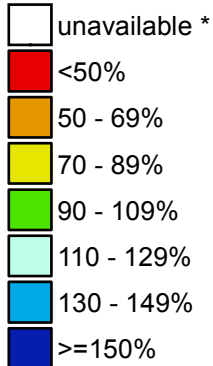


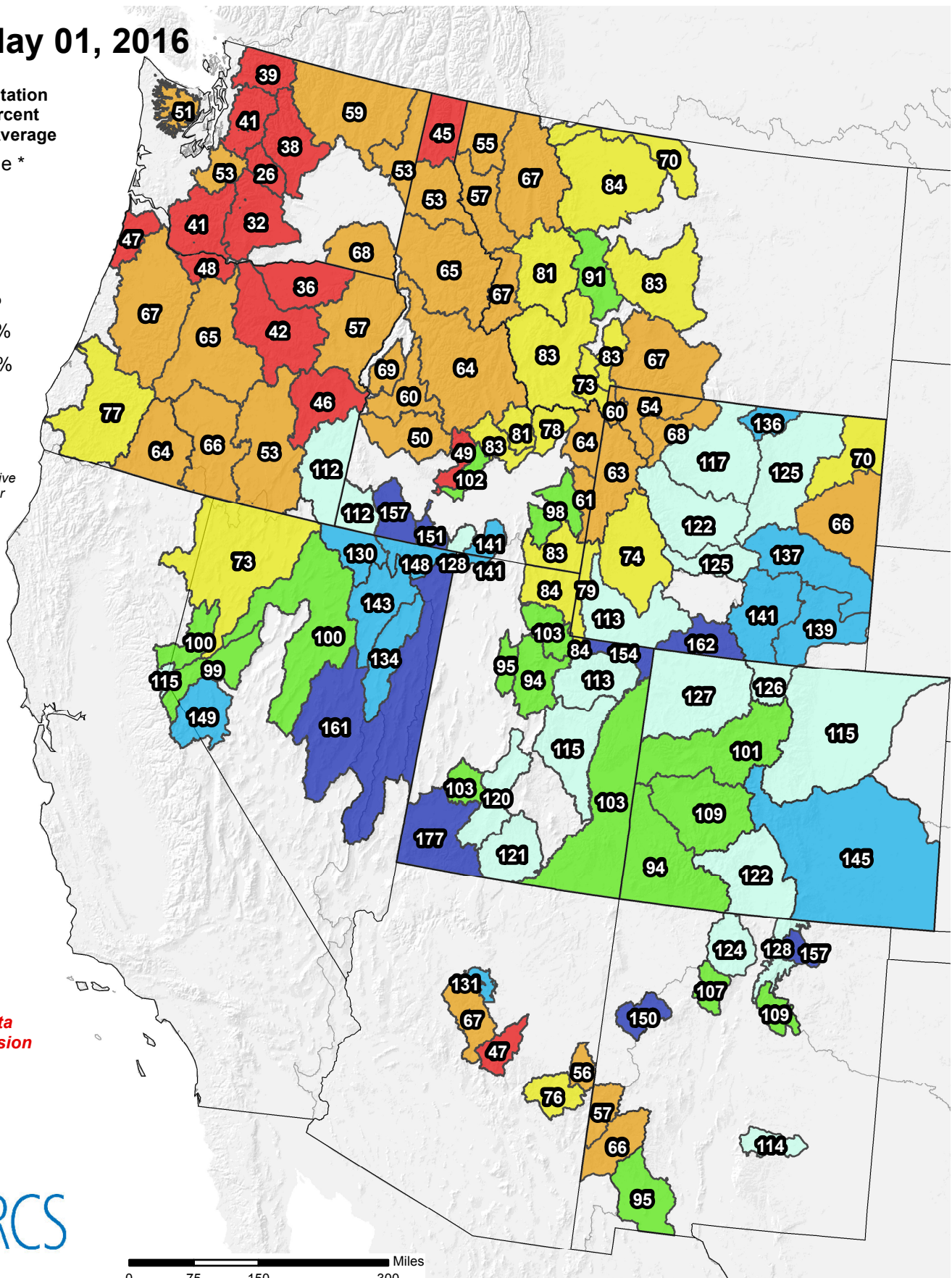
Westwide SNOTEL Current Month to Date Precipitation % of Normal

May 01, 2016


Current Month to Date Precipitation Basin-wide Percent of 1981-2010 Average



* Data unavailable at time of posting or measurement is not representative at this time of year



Provisional data subject to revision



The current month to date precipitation percent of normal represents the accumulated precipitation found at selected SNOTEL sites in or near the basin compared to the average value for those sites on this day. Data based on the first reading of the day (typically 00:00).

Prepared by:
 USDA/NRCS National Water and Climate Center
 Portland, Oregon
<http://www.wcc.nrcs.usda.gov>